




ASSUNTO  
INCLUSÃO DE TRAÇADO VIÁRIO E CADASTRAMENTO DO LOGRADOURO.


HOMOLOGO

Em 09/04/2012












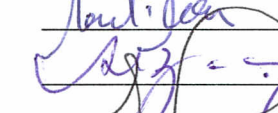












  
José Fortunati – Prefeito

O CONSELHO MUNICIPAL DE DESENVOLVIMENTO URBANO AMBIENTAL, EM SESSÃO REALIZADA NO DIA 03/04/2012, FACE AO DISPOSTO NO ARTIGO 164, DA LEI COMPLEMENTAR Nº 434, DE 1º DE DEZEMBRO DE 1999 APROVA:

Cadastramento e inclusão de traçado viário (Diretriz 2001) entre a Rua Frederico Mentz e a Rua Voluntários da Pátria, com gabarito de 19.00m e extensão de 290,00m, inserido no UEU 16 da MZ 02, de acordo com o Anexo 02.

  
Marcio Bins Ely  
Presidente

  
Conselheiro Relator

	UFRGS		ASBEA		RP1
	METROPLAN		AGADIE		RP2
	DEM HAB		ABES		RP 3
	EPTC		IUA		RP 4
	GP		OAB		RP 5
	SPM		SINDUSCON		RP 6
	SMGAE		IAB		RP 7
	SMOV		STICC		RP 8
	SMAM		SERGS		OCDUA

"DIGA NÃO ÀS DROGAS"




ASSUNTO

INCLUSÃO DE TRAÇADO VIÁRIO E CADASTRAMENTO DE LOGRADOURO.

### JUSTIFICATIVA

O presente gravame tem por objetivo o Cadastramento do antigo Beco da Amizade, considerando que o mesmo consta no Levantamento Aerofotogramétrico de 1986, portanto com mais de 20 anos de livre acesso, apresentando atualmente infra-estrutura viária e de serviços públicos adequados.

A presente Resolução teve origem no Expediente nº 002.298246.00.3.



---

**Márcio Bins Ely**  
PRESIDENTE



---

CONSELHEIRO RELATOR



