

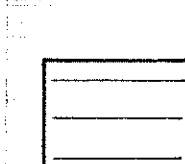
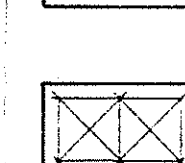
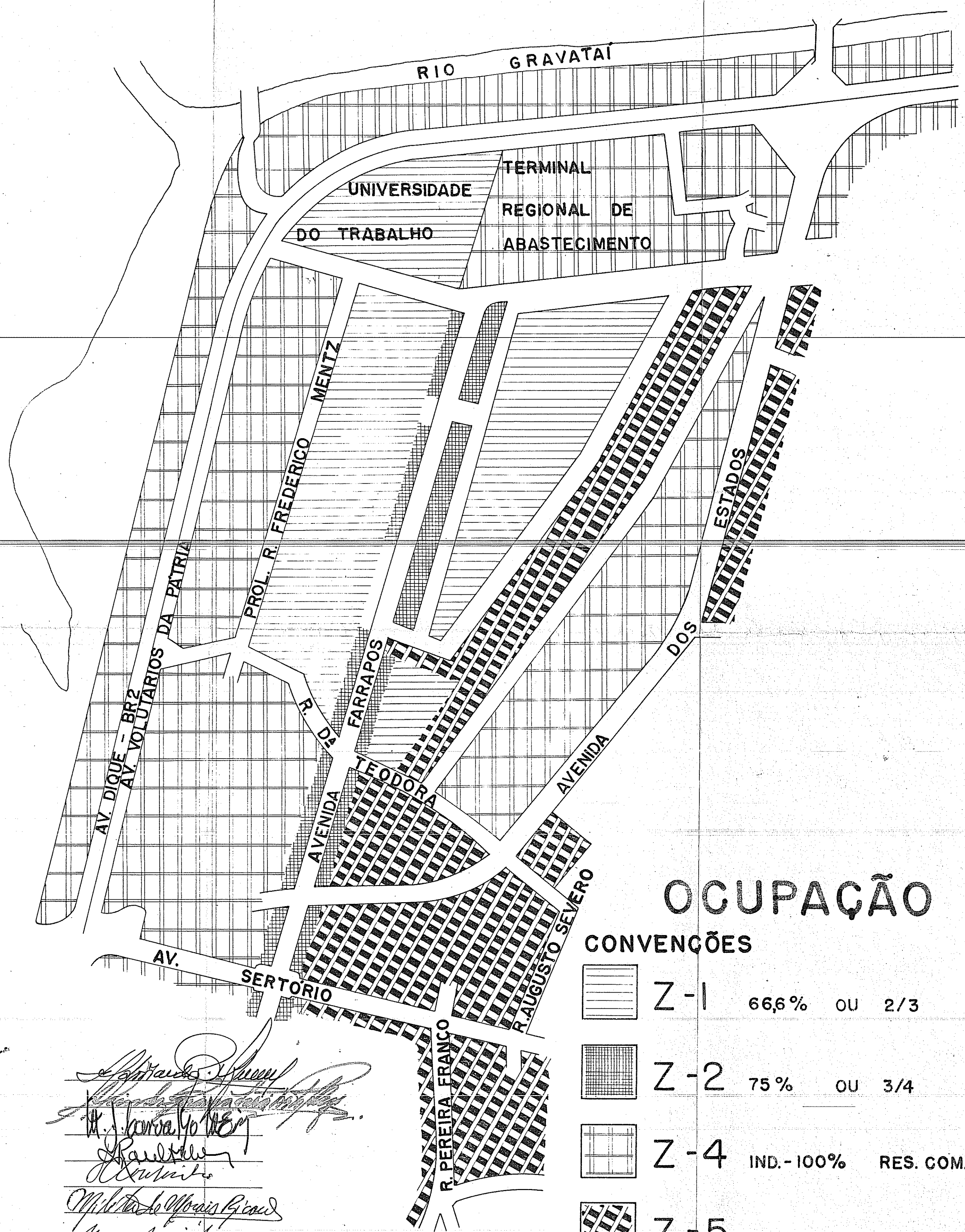


# ALTURAS


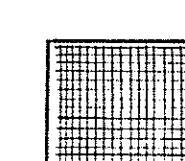
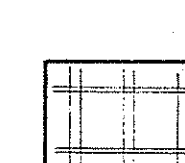

## CONVENÇÕES

-  Z - 3
-  Z - 4
-  Z - 5
-  Z - 6



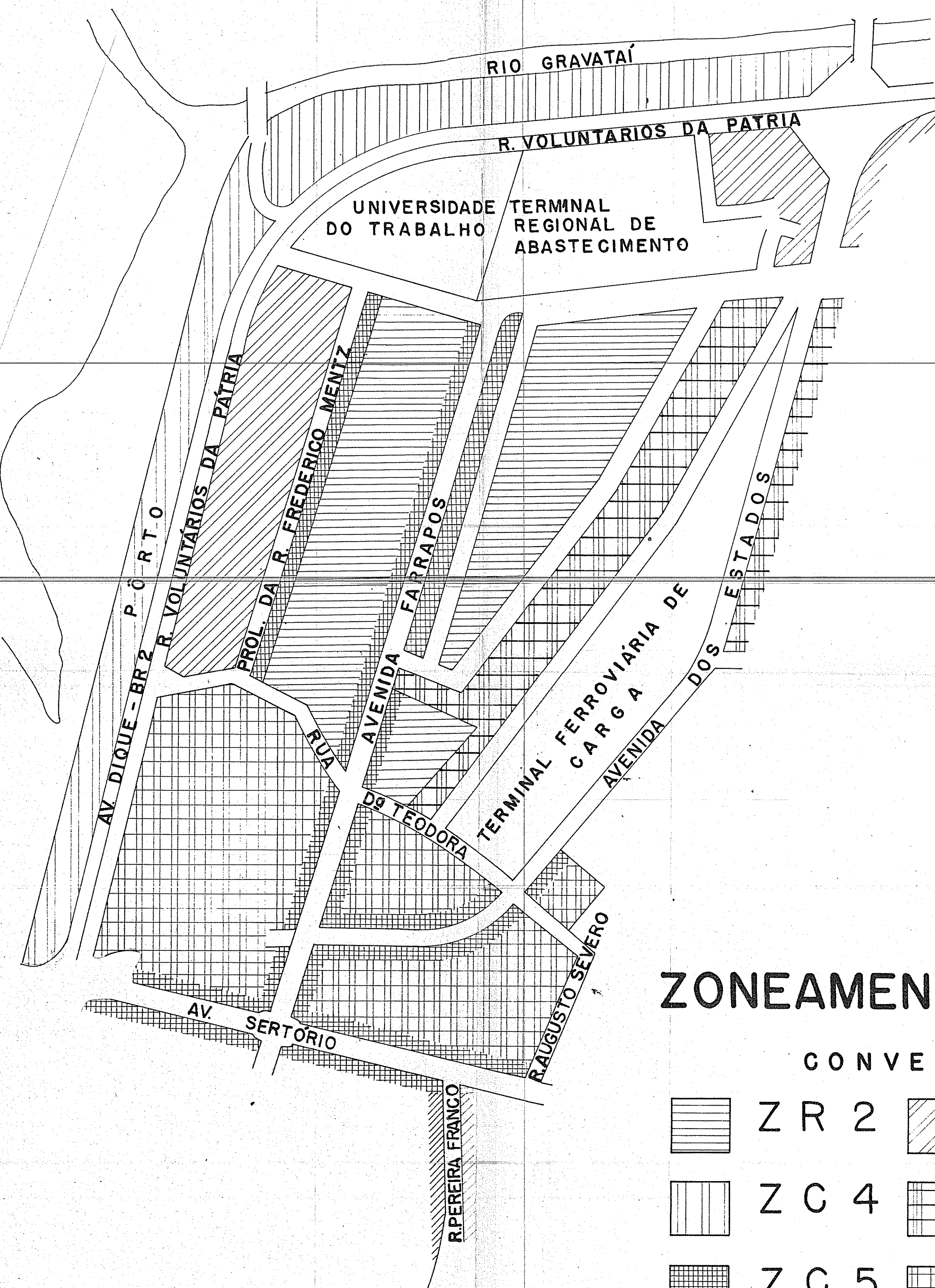
# OCUPAÇÃO

## CONVENÇÕES

-  Z - 1 66,6% OU 2/3
-  Z - 2 75% OU 3/4
-  Z - 4 IND. - 100% RES. COM. - 75%
-  Z - 5 IND. - 75% RES. COM. - 66,6%

*Handwritten signatures and notes:*  
 [Signature]  
 [Signature]  
 [Signature]  
 [Signature]  
 [Signature]  
 [Signature]

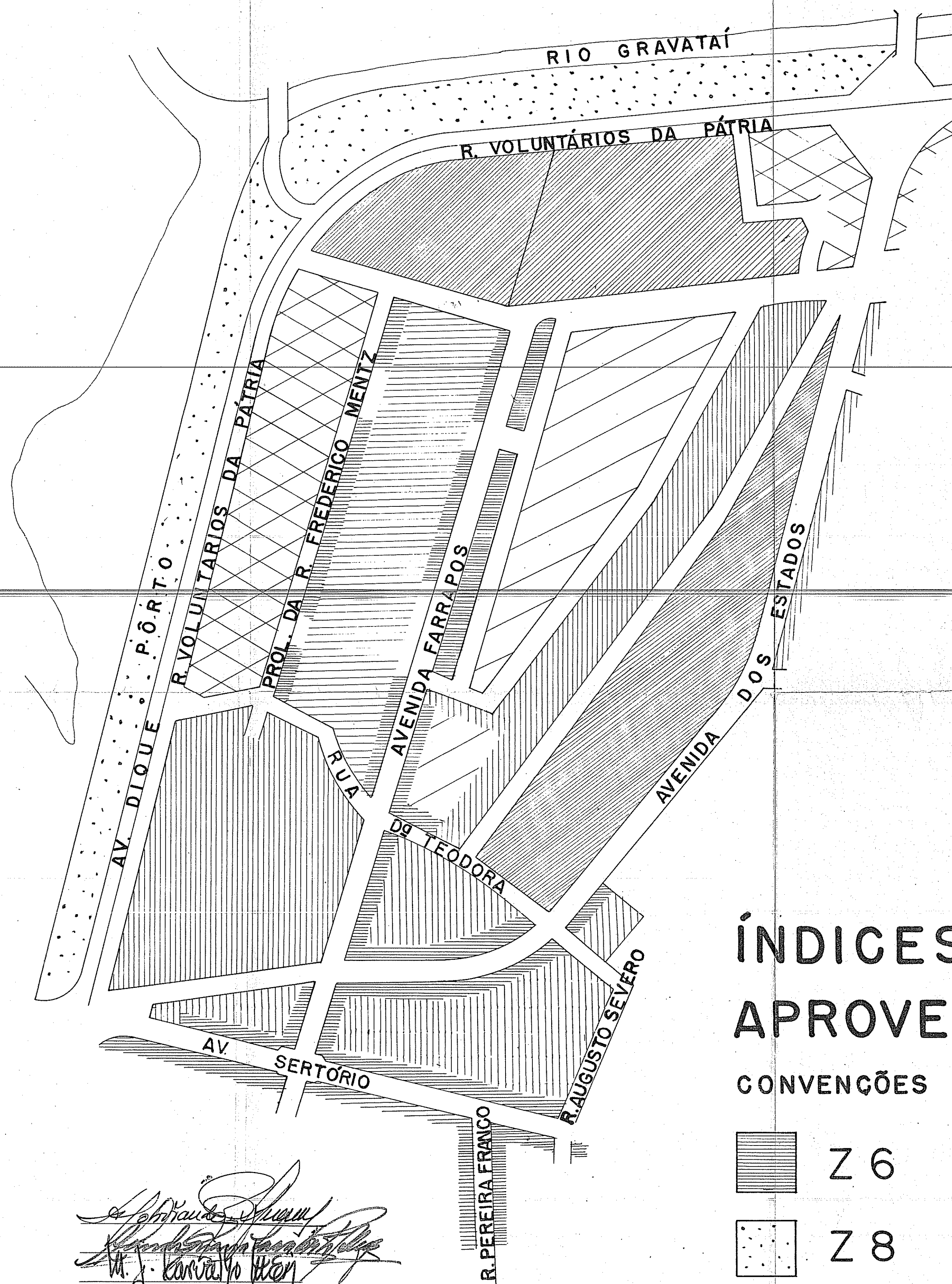




### ZONEAMENTO DE USO

#### CONVENÇÕES

	Z R 2		Z I 0
	Z C 4		Z I 1
	Z C 5		Z I 2

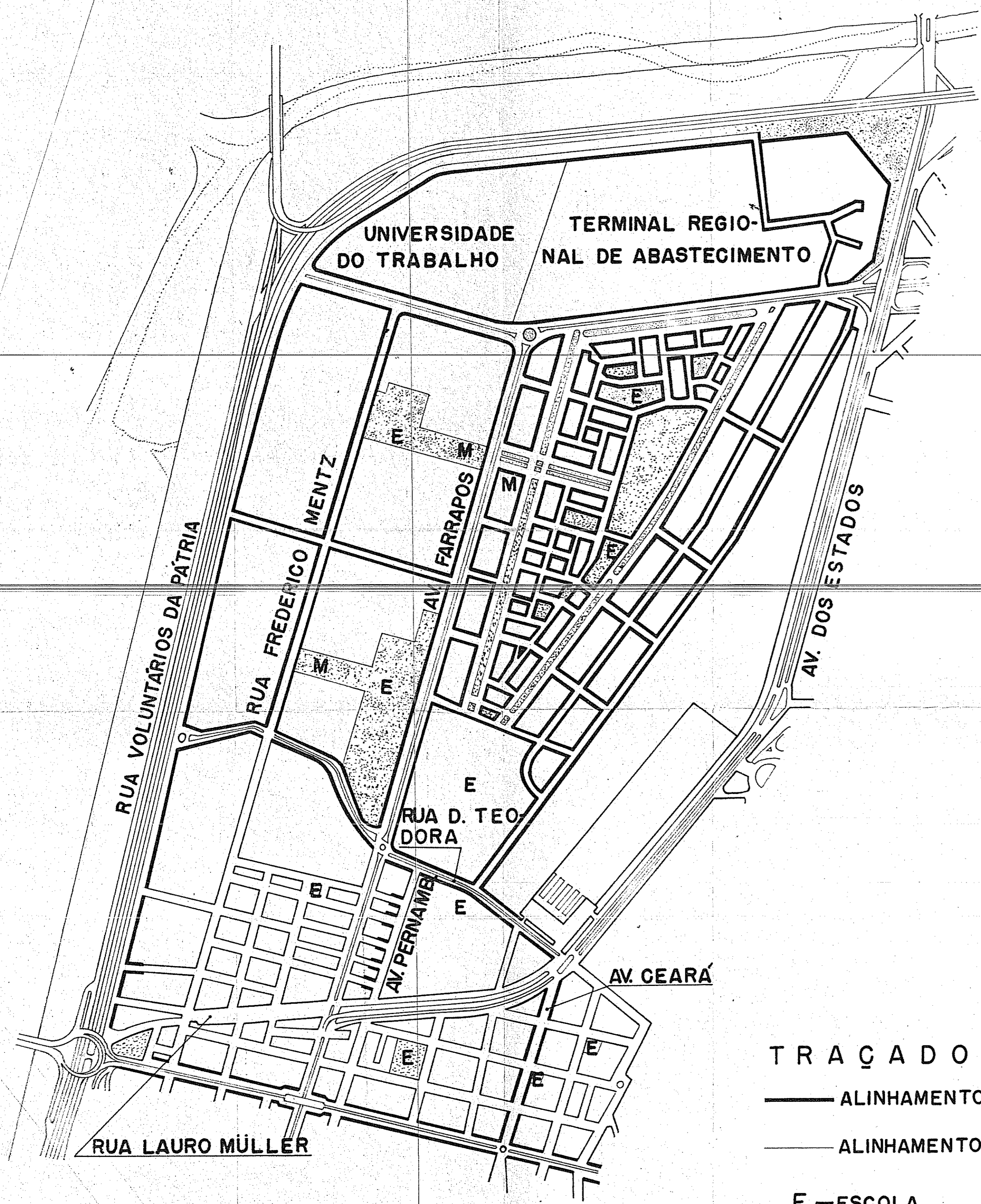


### ÍNDICES DE APROVEITAMENTO

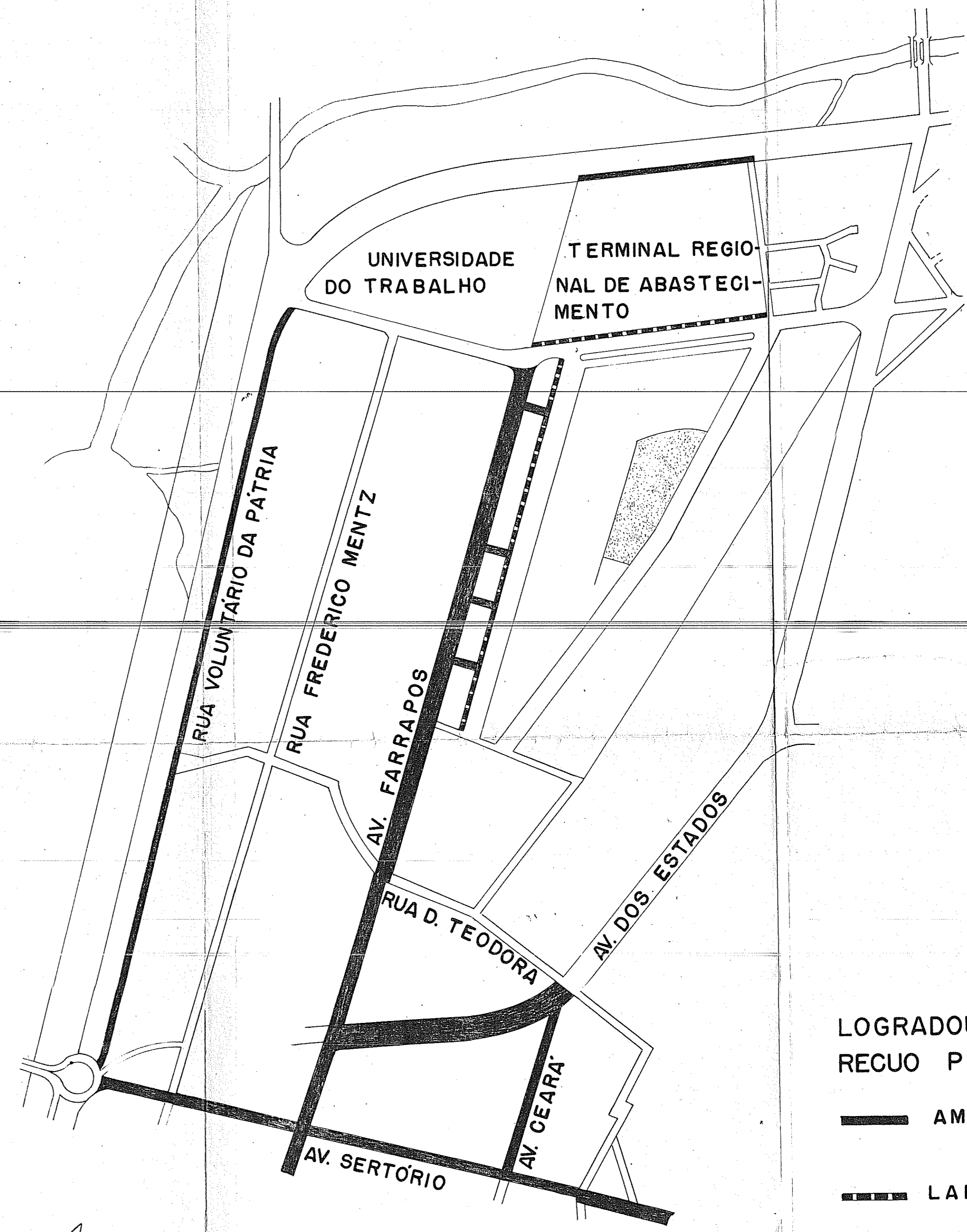
CONVENÇÕES		Z 0	
	Z 6		Z 12
	Z 8		Z 13
	Z 9		Z 14

*Handwritten signatures and notes:*  
 A. Pereira Franco  
 M. J. Carvalho  
 R. Augusto Severo  
 M. Frederico Mentz  
 R. Voluntários da Pátria  
 D. Sertório





**TRAÇADO**  
 — ALINHAMENTO PROJETADO  
 — ALINHAMENTO EXISTENTE  
 E — ESCOLA  
 M — MERCADO



**LOGRADOUROS COM ISENÇÃO DE RECUO PARA AJARDINAMENTO**  
 — AMBOS OS LADOS  
 - - - LADO PAR

*Antonio de Aguiar* Rendo Funes  
*Sebastião de Aguiar*  
*V. J. Baraço*  
*Raul*  
*Cláudio*  
*M. de M. de M. de M.*  
*Luís de C.*  
*João de M.*